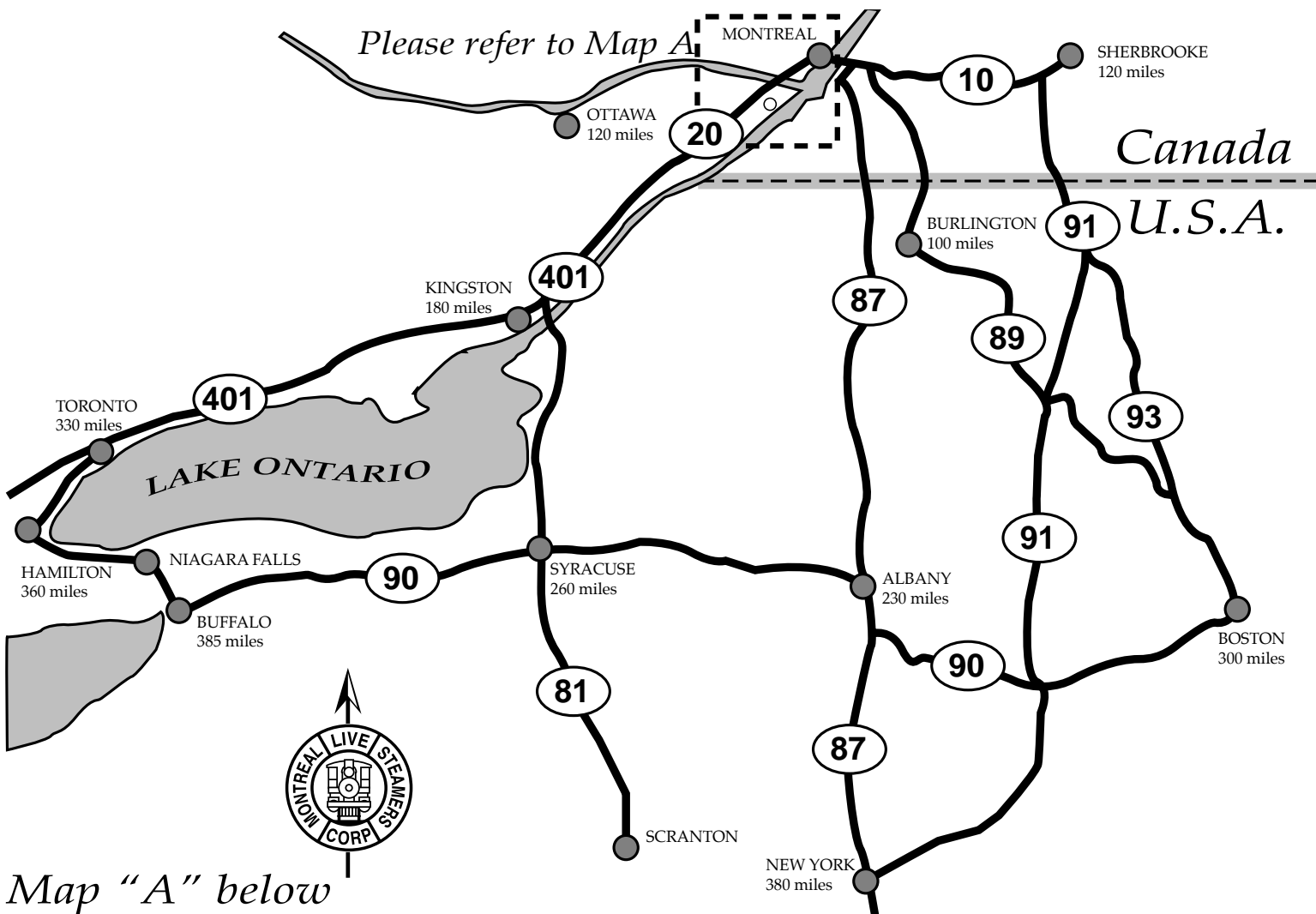
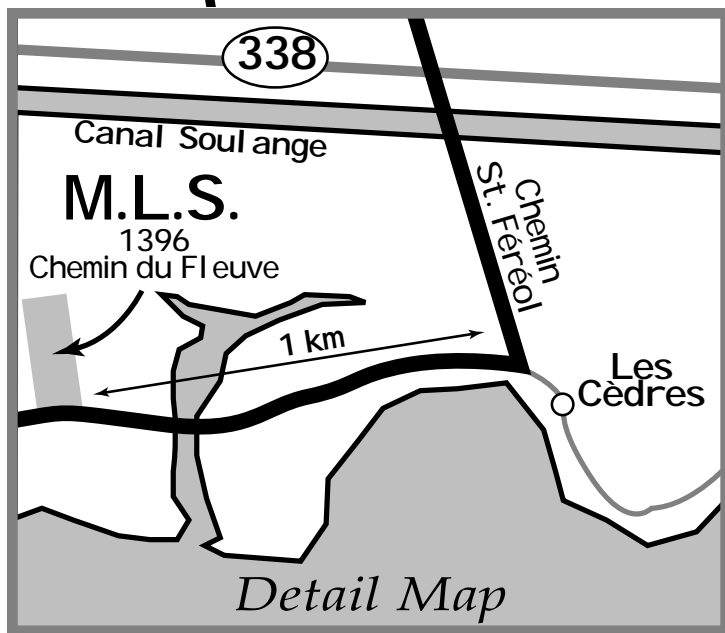
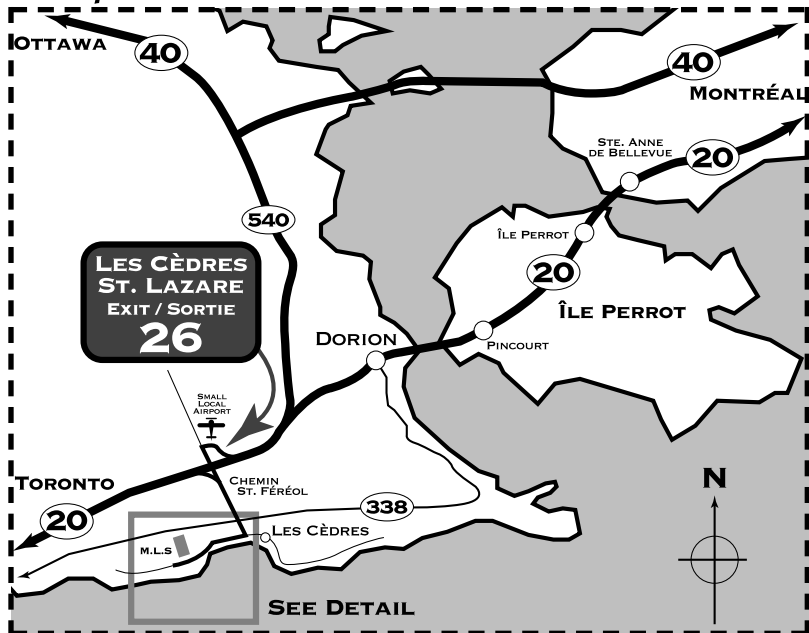


Map to the Montreal Live Steamers track in Les Cèdres, Quebec

Please note that this map is not to scale and distances marked are estimates only



Map "A" below



Some French/English translations for on the road:

NORD = NORTH, EST = EAST, OUEST = WEST, SUD = SOUTH, SORTIE = EXIT, AUTOROUTE = INTERSTATE, PONT = BRIDGE, 100kph = 62 mph, PATATE FRITES = FRENCH FRIES, \$1.00 CDN = approx. \$0.70 US.

Please note that while some items are cheaper here than in the States, it isn't true for gas and cigarettes, so fill up your tank before crossing the border.